

HYDROGRAPHS

- ◆ Well with hydrograph
- ◆ Other Active DWR Well

Subbasins

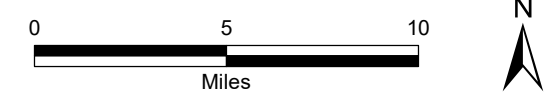
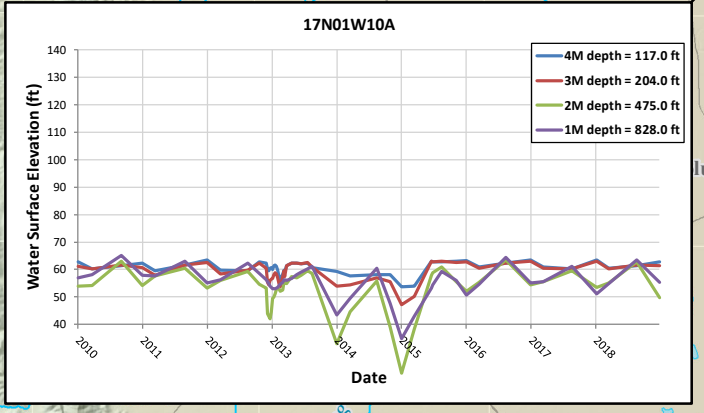
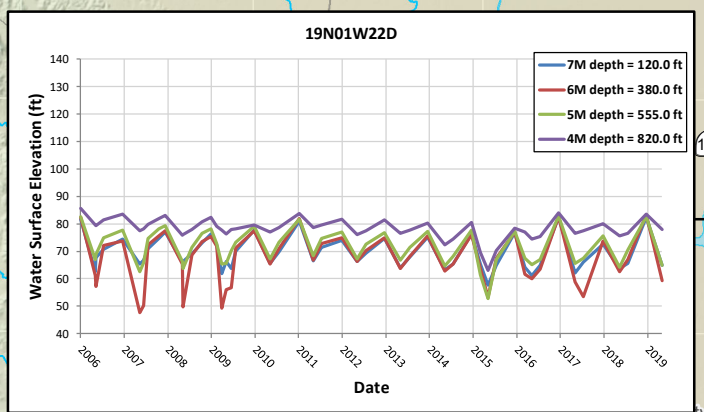
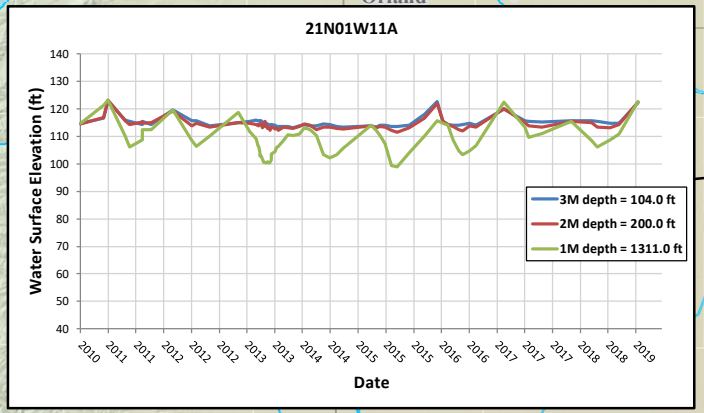
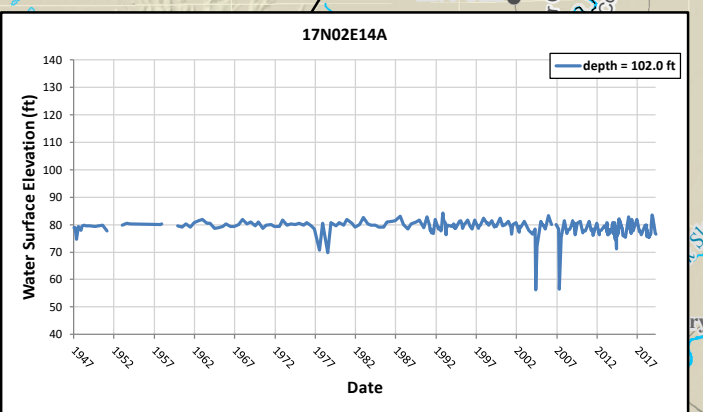
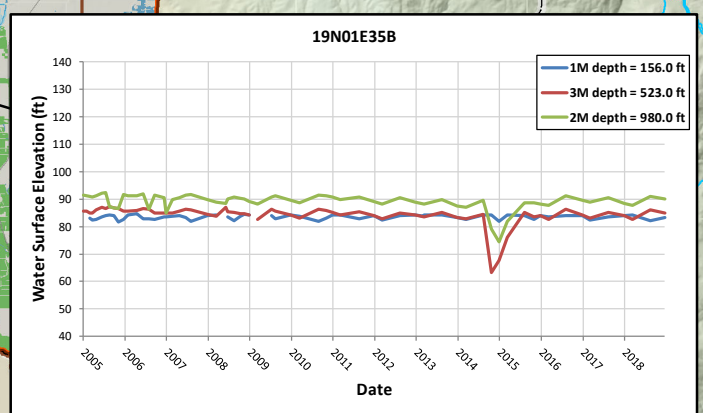
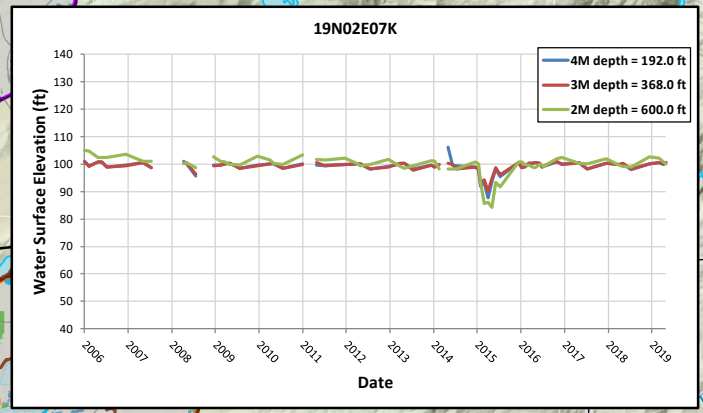
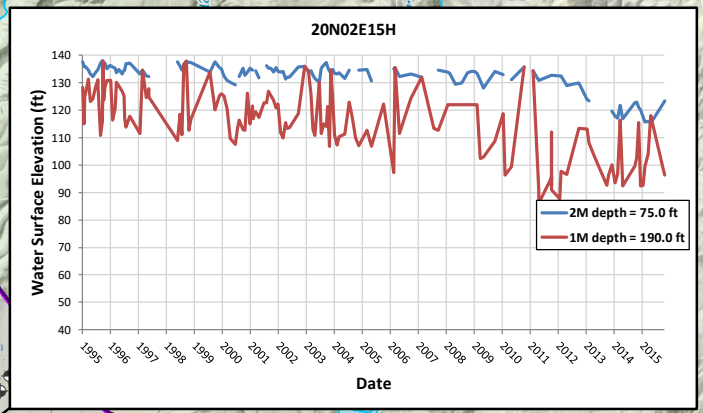
- Butte Subbasin
- Vina Subbasin
- Wyandotte Creek Subbasin

Water Source

- Surface Water
- Mixed Surface Water and Groundwater
- Groundwater
- Reclaimed
- Not irrigated / Data not collected

All Other Features

- Highway
- Waterway
- Lake



BUTTE SUBBASIN GSP

<<<LOGO LOGO LOGO>>>
 <<<LOGO LOGO LOGO>>>
 <<<LOGO LOGO LOGO>>>

APRIL 2020

DRAFT